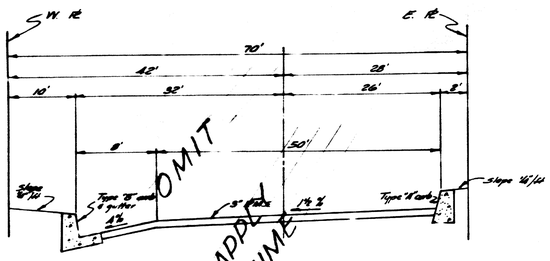

SIERRA WAY
No Scale

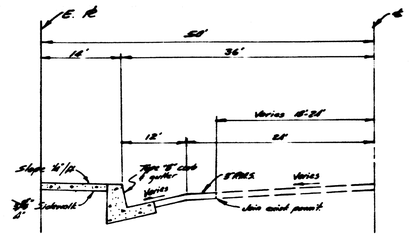

"E" STREET
No Scale

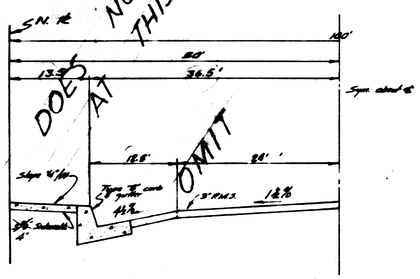

ORANGE SHOW ROAD
STA. 10+61.56 - 22+99.47
No Scale

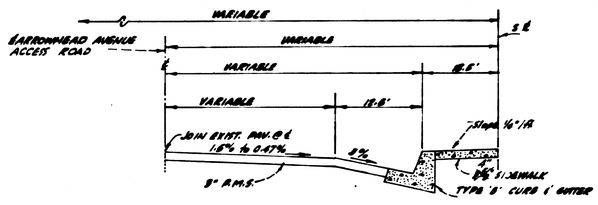

ORANGE SHOW ROAD
STA. 10+61.56 to STA. 12+04±
NO SCALE

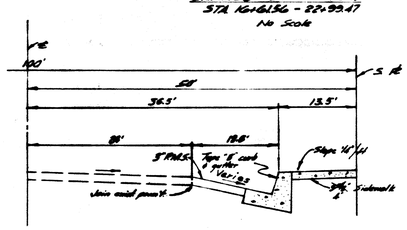

ORANGE SHOW ROAD
STA. 0+00 - 7+75
No Scale

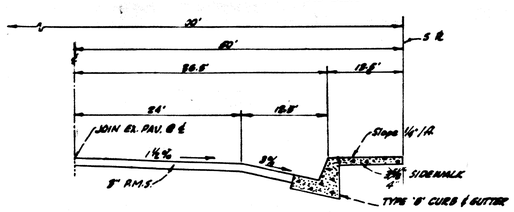

ORANGE SHOW ROAD
STA. 7+75 to STA. 10+61.56
NO SCALE

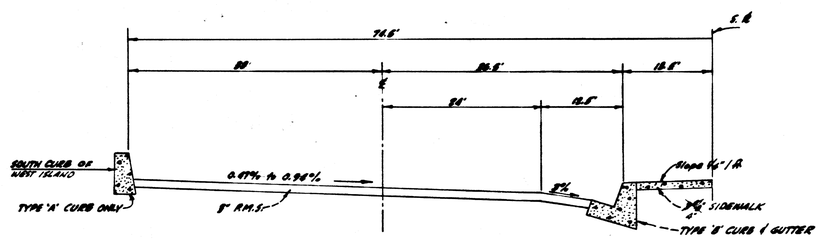

ORANGE SHOW ROAD
STA. 12+04± to JOIN
NO SCALE

NOT APPLICABLE AT THIS TIME

DOES OMIT

GENERAL NOTES

1. All work embodied on these plans shall be done in conformity with applicable provisions of Standard Specifications No. 2271 and Standard Drawings No. 2321 on file in the office of the City Engineer.
2. Adjust all sanitary sewer manholes to finished grade.
3. Payment for all removals, earthwork, and surfacing shall be included in prices paid for other contract items of work and no additional compensation will be allowed therefor.

BENCH MARK
Top of 3½" concrete wingwall at Flood Bridge Sta. 23+ (24.5' NW of centerline of Orange Show Road, 21.9' N of centerline of Highway 2.5' NE of SW end of wingwall, 0.5' level above street.
Elev. = 307.154

DEPARTMENT OF ENGINEERING CITY OF SAN BERNARDINO	
TYPICAL SECTIONS AND GENERAL NOTES	
SUBMITTED BY [illegible]	REFERENCE
APPROVED April 7, 1960 CITY ENGINEER	DRAWN BY
REGISTERED CIVIL ENGINEER NO. 9879	CHECKED BY
DRAWING NO. 2767	SHEET 1 OF 16 SHEETS

REVISED
DATE: MARCH 30, 1962
APPROVED BY: CITY ENGINEER
REG. CIVIL ENGINEER No. 10486

shulman & associates
planning and civil engineering
5117 beverly boulevard • los angeles 48, calif. • dire 1-4560
Gerard Shulman
Reg. C.E. 9689

REV. 3-26-62

61-224

ORANGE SHOW RD. - IMP. 'E' St. to SIERRA WAY

61-224